



2374/1990001

RE/1496

1496

2574

KWARTEL CLOSE

2580

2573

2583 PARK

2581

2591

2582

KOEKOEK STREET

2584

2589

2590

2585

2439

2588

2587

2586 PARK

7
605m²

6
600m²

5
600m²

4
600m²

3
600m²

2
600m²

1
600m²

34
1081m²

33
366m²

32
483m²

8
604m²

35
3650m²

31
356m²

2240

9
601m²

12
621m²

13
600m²

18
605m²

19
600m²

20
363m²

2241

10
605m²

11
606m²

14
697m²

15
621m²

16
621m²

17
626m²

21
382m²

2242

2520

2527

22
350m²

29
350m²

28
350m²

2515

2521

2526

2528

23
374m²

24
358m²

25
362m²

26
432m²

2265 PARK

2516

2522

2525

2529

2535

2536

226

2517

2523

2524

2530

2534 PARK

2533

2537 PARK

2518

1497

2547

2521

2524

2531

2532

2538

2274

2273

2519

2546

2545

2544

2543

2542

2539

2540







2276

Scale 1 : 1000

2277

2278

5.1 Subdivision Plan Erf 1446 - Vermont

-  Residential Zone 1: Single Residential
-  Transport Zone 2: Road and Parking (Public)
-  Open Space Zone 2: Public Open Space
-  Agricultural Zone 1: Agriculture
-  Open Space Zone 3: Private Open Space
-  General Residential Zone 1: Town Housing

Plan date: 05/12/2023
 Plan Number: 23.129 (001) - Plan 5.1
 Plan prepared by: Thian Jansen

All distances are approximate
 and subject to a survey

Tel: 028 313 1411
 Email: admin@wrapgroup.co.za

Unit B, Standard House,
 Corner of Royal and Dirkie Uys
 Street Hermanus, 7200



Project Office
 Town Planning & Project Management